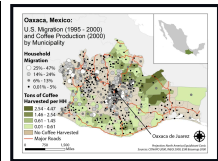
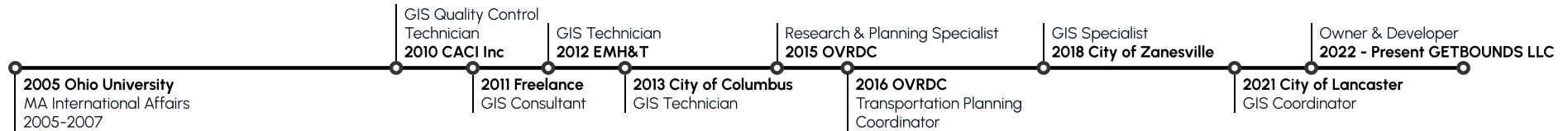


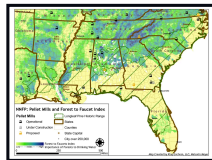
MALCOLM MEYER

Data Analyst & Web Developer

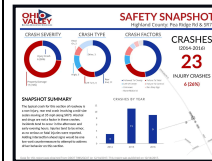
SELECTED WORK



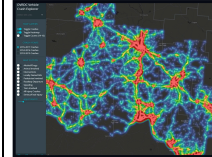
Mexican Coffee & Migration
Graduate Project Final Map
2007



Forest to Faucet Map Series
2012



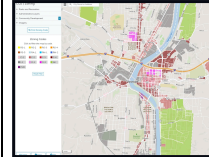
Safety Study



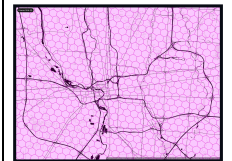
Savvy Web Map
Vehicle Crash Explorer
2016



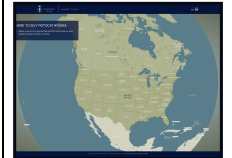
Greater Putnam Project



Ohio GIS - Best Digital Map
Zanesville Zoning Map
2018



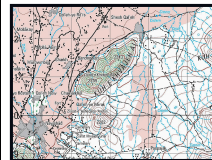
H3 Grids



Potocki Vodka Finder
2023

2005
Graduate Student

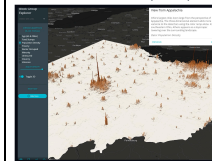
2010
MGCP Data Example



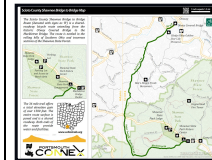
2014
Columbus Field Check Map



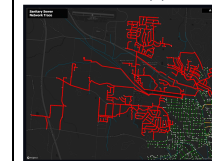
2017
Ohio GIS - Best Digital Map
Ohio Block Group Explorer




Bridge to Bridge Trail Map



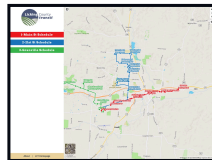
2021
Lancaster Sanitary
Sewer Trace App



Pandemix



2024
LCT Transit Web Map



- **Database Management**
PostgreSQL/PostGIS, SQL Server, SQLite
- **Desktop GIS**
ArcMap, ArcGIS Pro, GDAL, QGIS
- **Software Engineering**
Docker, JavaScript, Node JS, React/NextJS
- **Web GIS**
ArcGIS Enterprise/AGOL, Leaflet, Mapbox, OpenLayers